

AERODROME CHART - ICAO 08°32'47.1"S ELEV 25FT
125°31'29.4"E

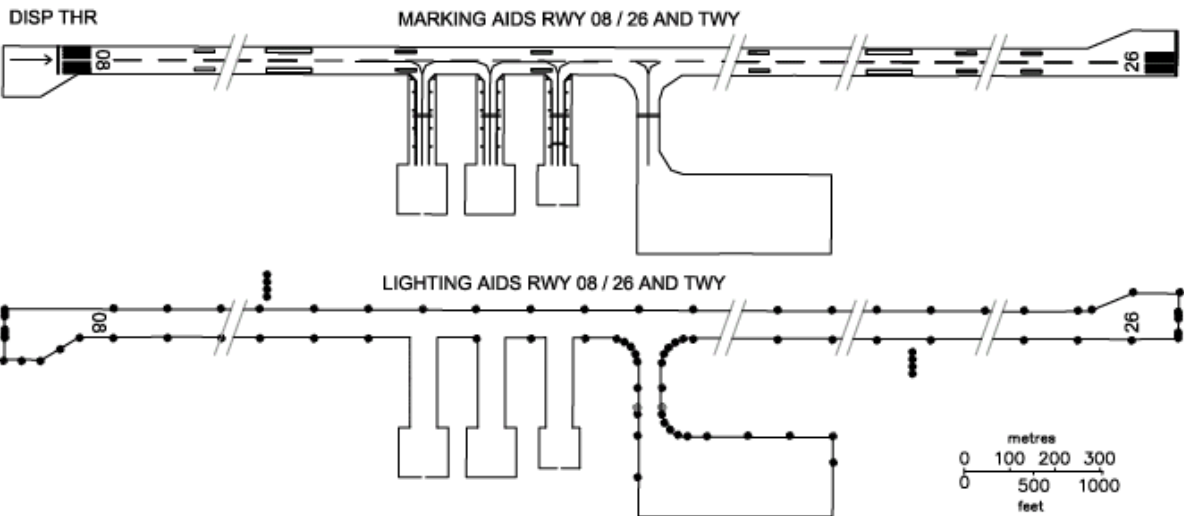
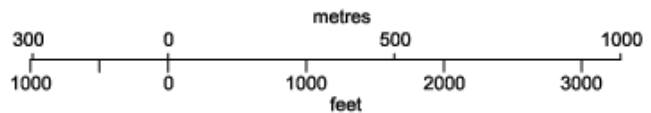
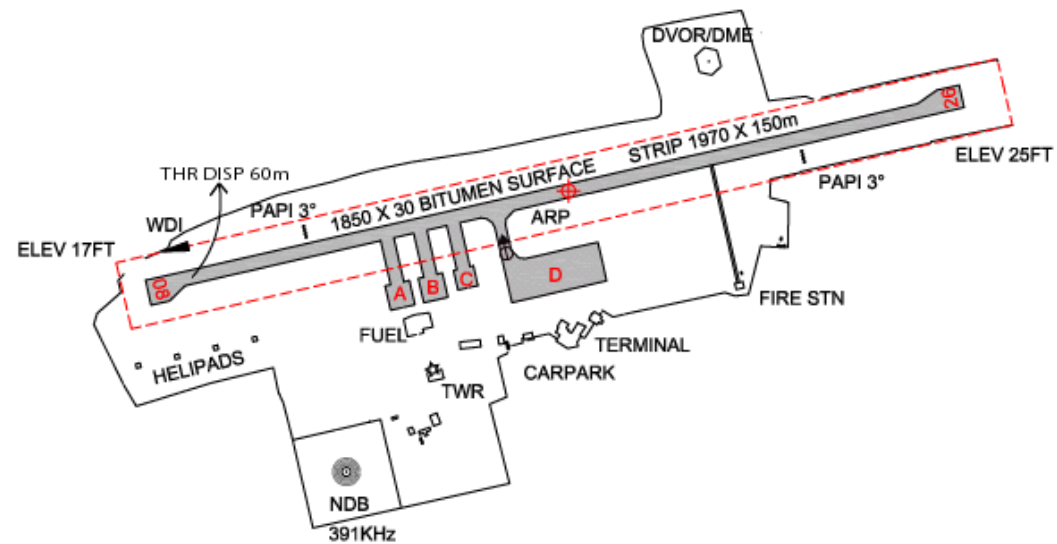
SMC	133.9
APP/Twr	122.9

DILI
PRES. NICOLAU LOBATO

RWY	DIRECTION	THR	BEARING STRENGTH
08	73°	08°32'53.7"S 125°31'01.1"E	PCN 32/F/B/X/U RWY, TAXIWAY AND APRON D.
26	253°	08°32'40.5"S 125°31'57.7"E	

LEGEND	
VOR/DME CHECK POINT AND FREQUENCY	DIL 113.4 Ch81X

VAR 3° E (2002)
BEARINGS ARE MAGNETIC
ELEVATIONS ARE IN FEET
HEIGHTS ARE ABOVE MSL



WPDL/AD/01