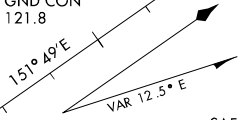


AIRPORT DIAGRAM

[USAF] AFD-3386 (RAAF)

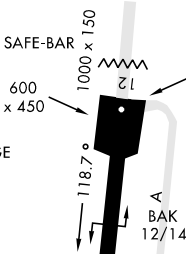
WILLIAMTOWN (YWLM)
NEWCASTLE, N.S.W., AUSTRALIA

ATIS ★
316.1 365
WILLY TOWER ★
118.3 257.8
GND CON
121.8



MAY 2003

ANNUAL RATE OF CHANGE
0.1° E



FIELD
ELEV
30

SAFE-BAR
1000 x 150

600
x
450

118.7°

A
BAK
12/14

CONTROL
TOWER

151° 50' E

32° 47' S

7999 x 148

B
BAK
12/14

PASSENGER
TERMINAL

CIVIL
TAXIWAY

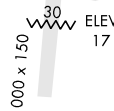
298.7°

600
x
450

H
BAK
12/14

RAAF
RAMP

SAFE-BAR



1000 x 150

ELEV
17

32° 48' S

168

RWY 12-30
PCN 53 F/A/X/U

AIRPORT DIAGRAM

NEWCASTLE, N.S.W., AUSTRALIA
WILLIAMTOWN (YWLM)

Effective 31 AUG 2006 - 28 SEP 2006